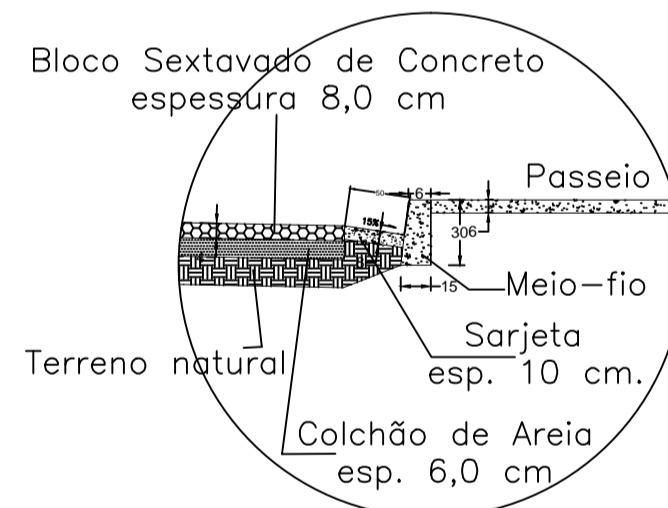
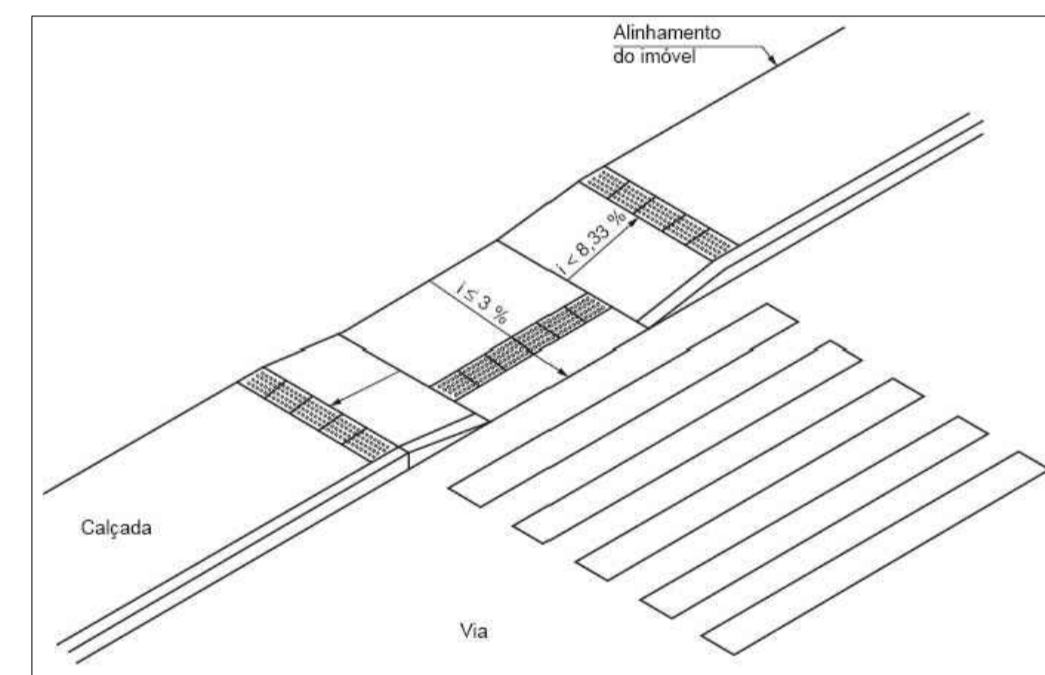


4 PLANTA BAIXA
ESC: 1/10

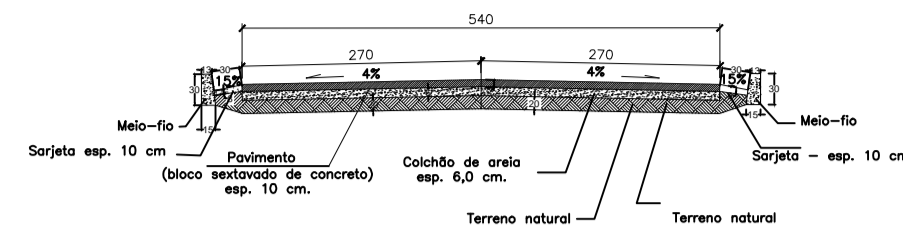


5 DETALHE DA RUA VARIÁVEL
ESC: 1/20

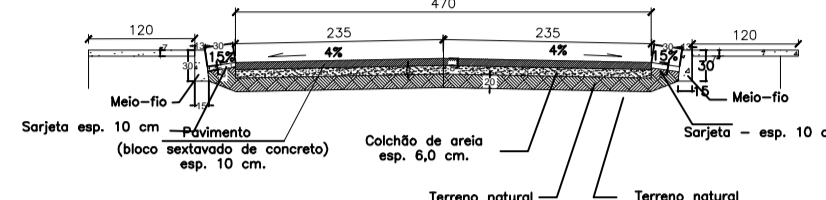


6 DETALHAMENTO DA RAMPA
ESC: 1/20

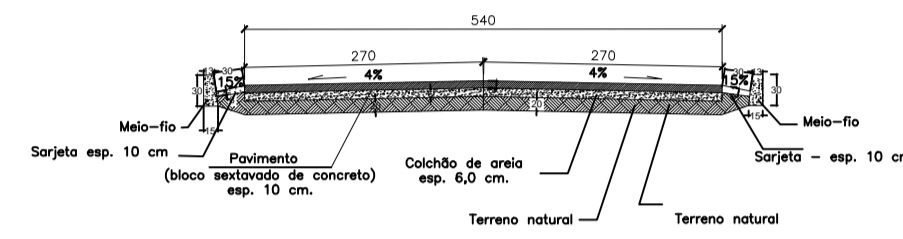
CORTES E DETALHAMENTO DAS RUAS



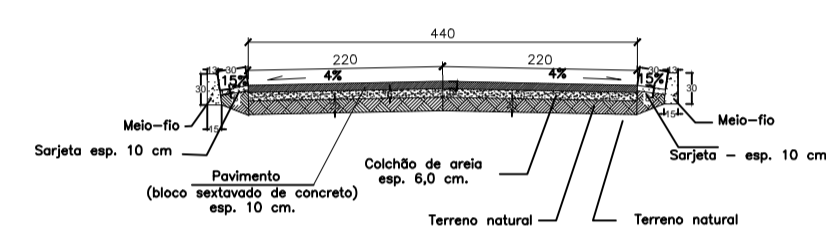
R. TAIOBEIRAS



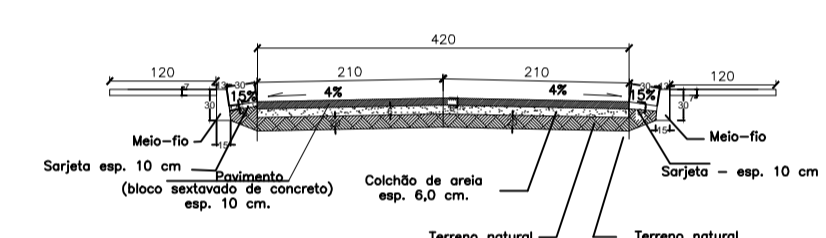
R. CACHOEIRINHA



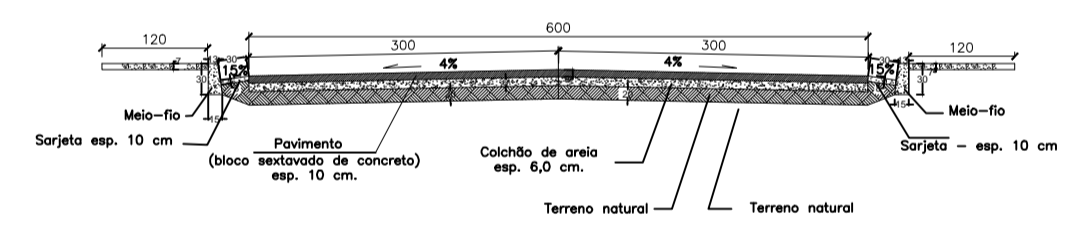
R. VILA NOVA



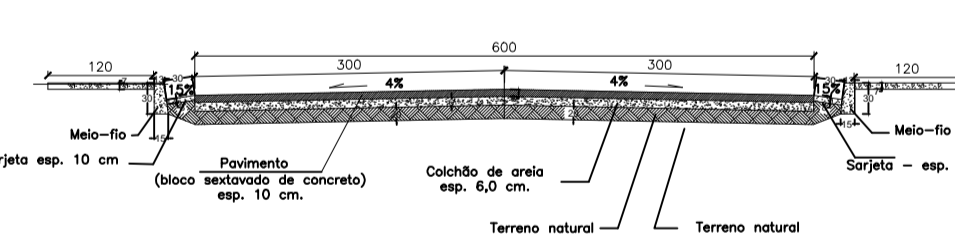
R. RUBELITA



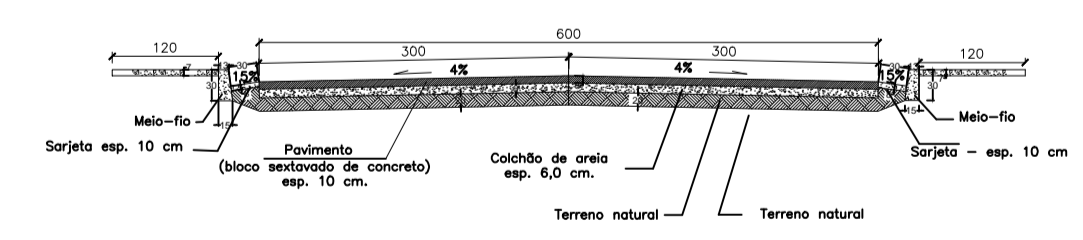
R. TRÊS MARIAS A



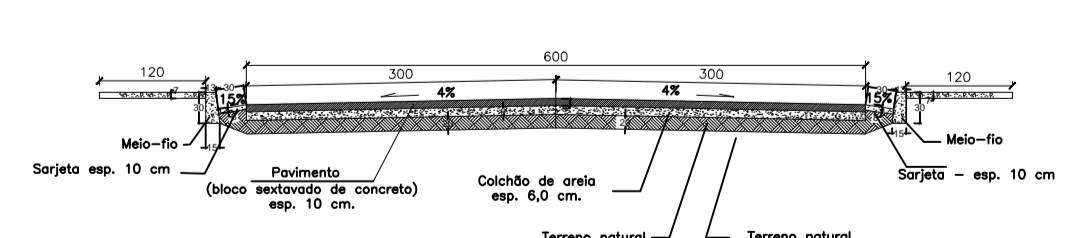
R. TRÊS MARIAS B



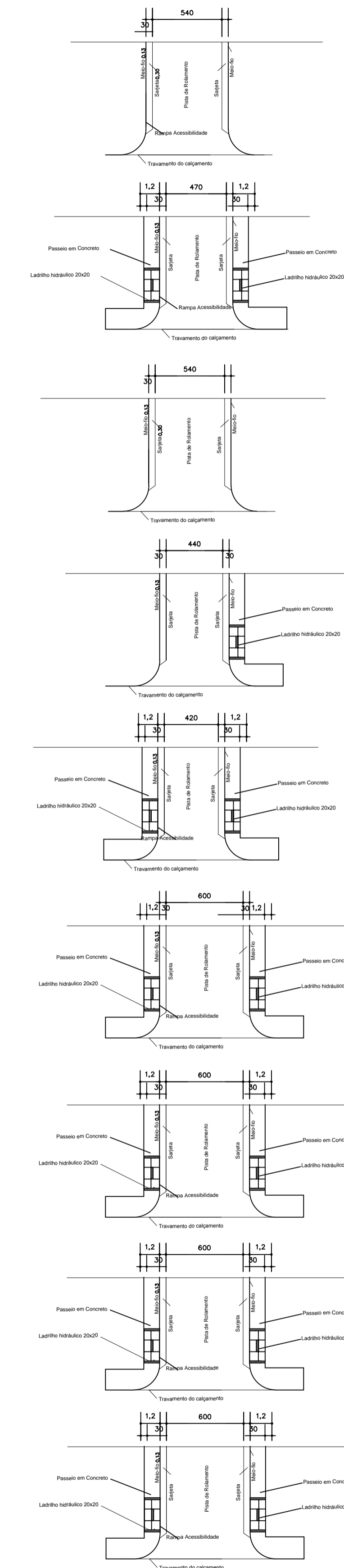
R. JOÃO PINHEIRO



R. INIMUTABA



R. PIRAPORA



PREFEITURA MUNICIPAL DE BUENÓPOLIS

OBSERVAÇÕES	DADOS DA PROPOSTA	PREFEITO	RESPONSÁVEL TÉCNICO	RECURSO	PROGRAMA PLANEJAMENTO URBANO DO MINISTÉRIO DAS CIDADES		CONTEÚDO:	FRANCHA	
				MUNICÍPIO	BUENÓPOLIS/MG	DATA			23/11/2017
RAMPA DE ACESSIBILIDADE				LARGURA PAVIMENTO	VARIÁVEL	EXTENSÃO	1 033,2 M	ÁREA A PAVIMENTAR	5.589,99 M ²
								PLANTA BAIXA	04/05

PLANTA BAIXA
04/05