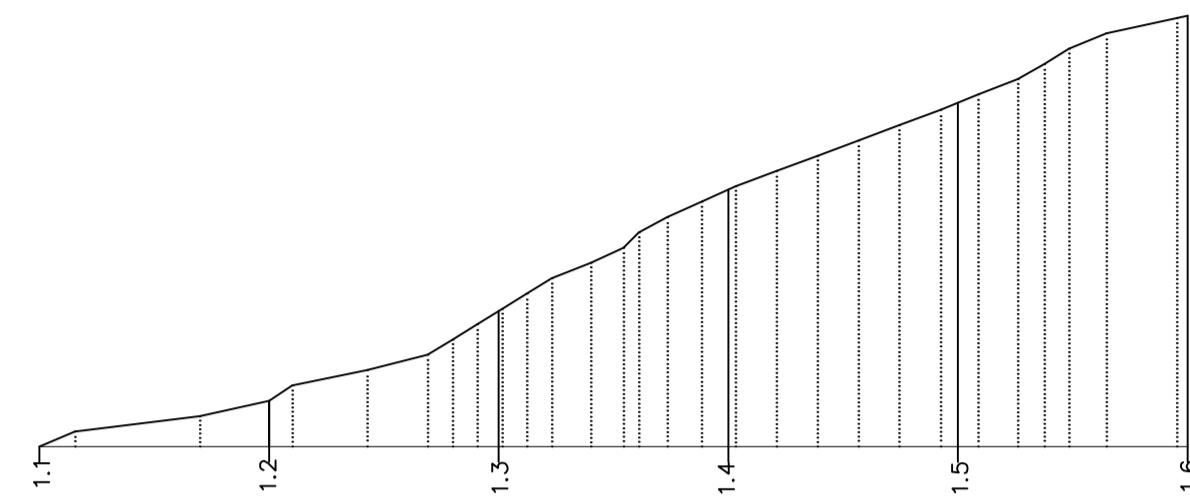
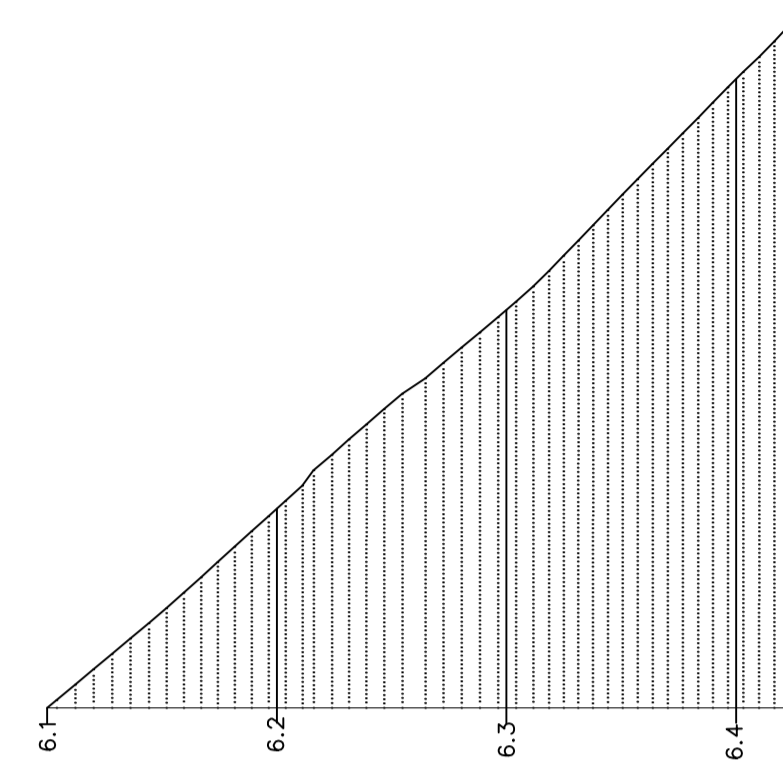


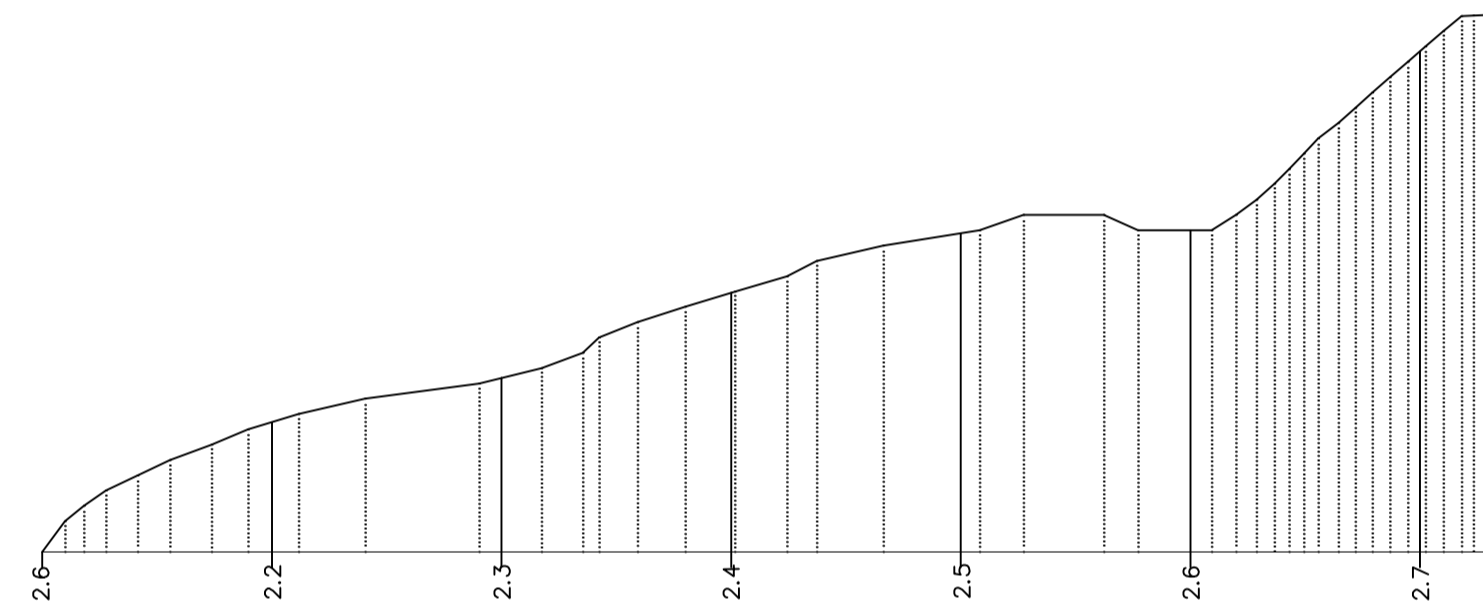
PERFIL LONGITUDINAL



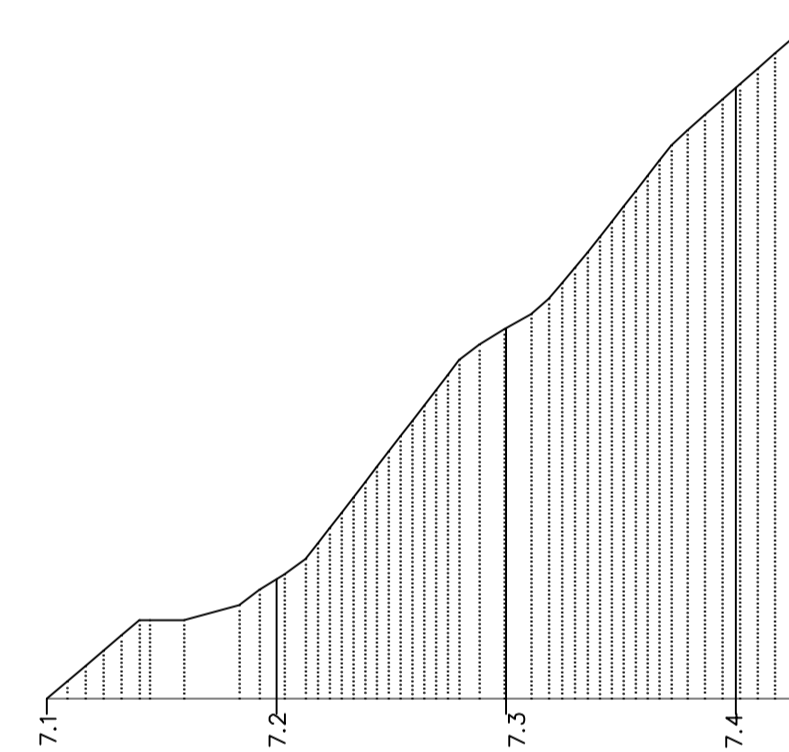
RUA PIRAPORA



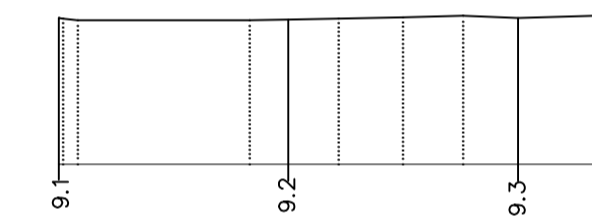
RUA INIMUTABA



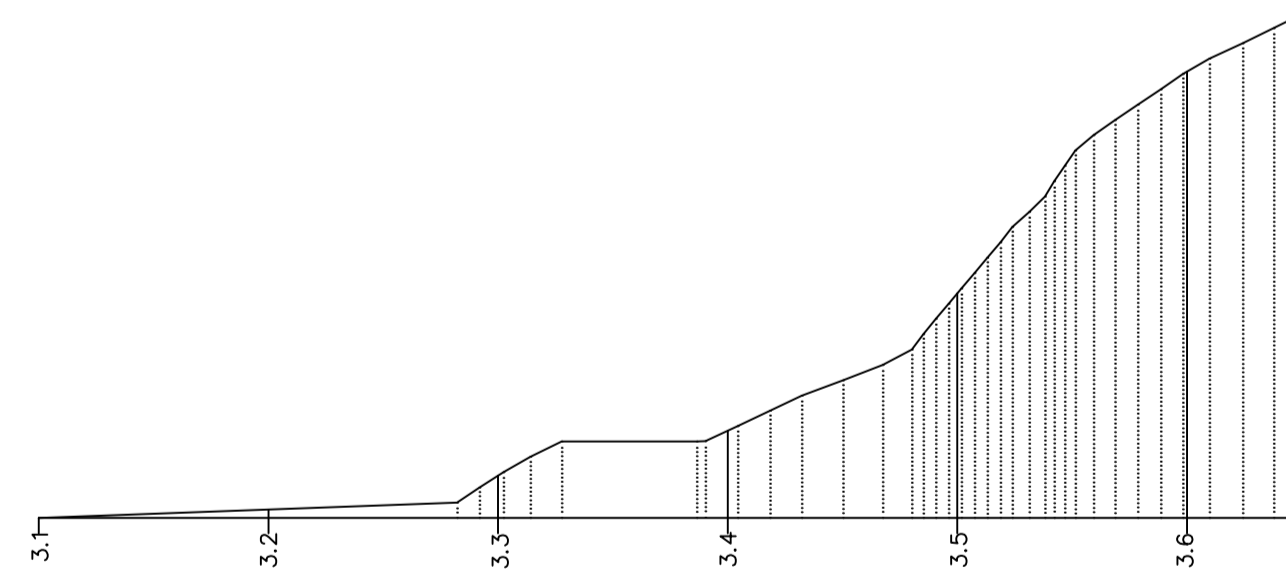
RUA JOÃO PINHEIRO



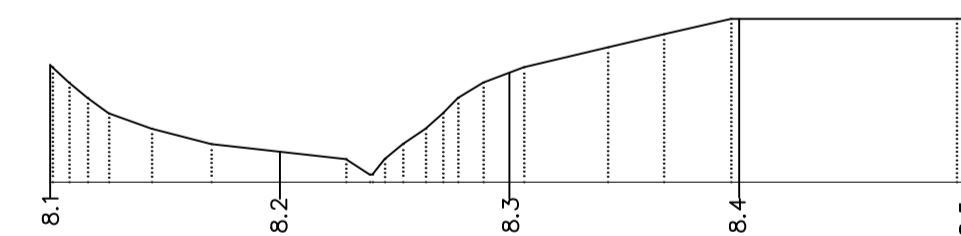
RUA TRÊS MARIAS



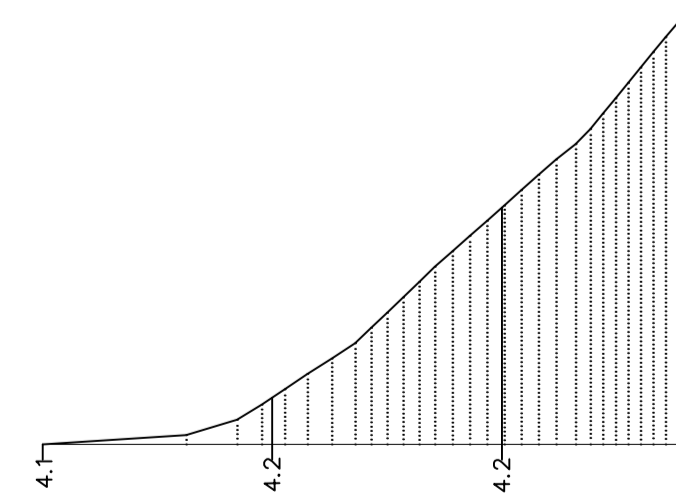
RUA MEDINA



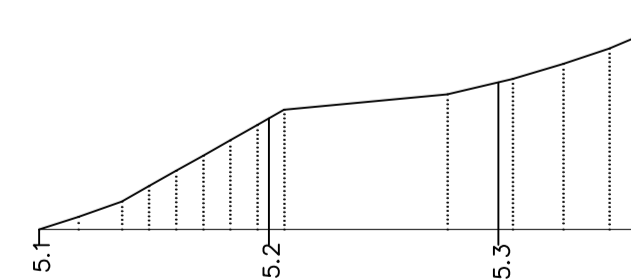
RUA RUBELITA



RUA VILA NOVA



RUA CACHOEIRINHA



RUA TAIOBEIRAS

2 PERFIL DO TERRENO
ESC: 1/100

OBSERVAÇÕES RAMPA DE ACESSIBILIDADE	DADOS DA PROPOSTA — NÚMERO DA ART: 1420170000003876297 — CONTRATO 830721/2016/MCIDADES/CAIXA	PREFEITO CÉLIO SANTANA Prefeito Municipal de Buenópolis/MG.	RESPONSÁVEL TÉCNICO ARTHUR RODRIGUES MAGALHÃES Engenheiro Civil – CREA/MG 210.854/LP.	PREFEITURA MUNICIPAL DE BUENÓPOLIS		CONTEÚDO: PERFIS LONGITUDINAIS	FRANCHA 02/05
	RECURSO: PROGRAMA PLANEJAMENTO URBANO DO MINISTÉRIO DAS CIDADES OPERAÇÃO 1.0301.05-55/MCIDADES/CAIXA		MUNICÍPIO: BUENÓPOLIS/MG	DATA: 23/11/2017	ESCALA: 1/100	LARGURA PAVIMENTO: VARIÁVEL	EXTENSÃO: 1033,2 M